



































SM - Monroe to Alsea Falls mixed surface

Dist	Next	Type	Note
0.0	0.0		Start of route
0.0	0.2		R onto State Highway 99, OR 99W
0.2	1.5		L onto Orchard Street
1.7	1.3		R onto Kyle Road
3.0	0.2		L onto Alpine Road
3.2	2.0		R onto McFarland Road
5.2	0.6		L onto Occidental Ln
5.8	3.9		Slight L onto Dawson Rd
9.8	1.9		R at fork
11.6	0.6		L onto Miller Road
12.2	0.6		Keep straight through the intersection to stay on Miller Road
12.8	3.3		Keep L to stay on Miller Road
16.2	0.8		R onto BLM South Fork Road/Fall Creek Access Road/Glenbrook Road
16.9	1.6		Keep R to stay on BLM South Fork Road
18.5	0.0		Sharp R onto South Fork/Hull Oakes Road
18.6	2.9		Keep R at fork to stay on South Fork/Hull Oakes Road
21.4	0.2		Keep L to stay on South Fork/Hull Oakes Rd
21.6	1.0		Keep R at fork to stay on South Fork/Hull Oakes Road.
22.6	0.2		R to stay South Fork/Hull Oakes Road
22.8	0.1		Steep descent until next intersection
22.9	0.4		L onto Miller Road
23.3	1.9		R onto un-named road
25.2	2.3		Continue onto South Fork Road
27.4	1.0		R onto Foster Road
28.4	0.7		Slight R onto Dykstra Road
29.1	0.9		L onto Foster Road
30.0	0.6		R onto Foster Road
30.6	0.5		Slight L onto Alpine Road
31.1	2.1		R onto Bellfountain Road

31.1 miles. +2307/-2280 feet

Dist	Next	Type	Note
33.2	3.7		L onto Cherry Creek Road
37.0	1.1		R onto Coon Road
38.0	0.2		R onto State Highway 99, OR 99W
38.2	0.0		L
38.3	0.0		End of route

7.1 miles. +240/-322 feet