















910d - Row River Trail to Wildwood Falls, Alt (2024)

0.0	0.6		Start of route
0.6	8.1		Continue onto Row River Trail
8.6	4.1		Continue onto Row River Trail
12.8	0.0		R
12.8	1.2		L onto Row River Road
14.0	3.7		L onto Lower Brice Creek Road
17.6	0.3		Sharp R onto Layng Creek Road, NF 17
18.0	4.3		Slight R onto Row River Road
22.3	0.0		R
22.3	5.4		L onto Row River Trail
27.7	1.8		Keep R onto Row River Trail
29.5	5.2		Sharp L onto Row River Trail
34.8	0.6		Continue onto Row River Trail
35.3	0.0		End of route

35.3 miles. +1233/-1233 feet