
















910a - Row River Trail to Cedar Creek Campground (2024)

0.0	0.0		Start of route
0.0	0.7		L onto Row River Trail
0.7	8.1		Continue onto Row River Trail
8.8	4.1		Continue onto Row River Trail
12.9	0.0		R
12.9	1.2		L onto Row River Road
14.1	3.7		L onto Lower Brice Creek Road
17.8	0.3		Sharp R onto Layng Creek Road, NF 17
18.1	4.6		Sharp L onto Brice Creek Road, CR 2470
22.7	8.9		Make a U-turn onto Brice Creek Road, NF 22
31.6	0.0		R
31.6	12.2		L onto Row River Trail
43.8	0.7		Continue onto Row River Trail
44.5	0.0		R
44.5	0.0		End of route

44.5 miles. +1720/-1720 feet