



































## 601d - Daffodil Ride Reversed

Dist	Type	Note	Next
0.0		Start of route	0.4
0.4		R	0.6
1.0		L	0.0
1.0		R onto River Avenue	0.1
1.1		R onto River Avenue	0.5
1.6		R	0.0
1.6		L	0.1
1.6		R	0.7
2.3		R onto Taito Street	0.2
2.6		R onto Miles Way	0.1
2.7		L onto Silver Meadows Drive	0.1
2.8		R onto Banton Avenue	0.1
2.9		L onto Grizzly Avenue	0.2
3.1		R onto River Loop 1	0.9
3.9		R onto River Loop 1	0.8
4.7		L onto East Beacon Drive	1.9
6.6		R onto River Road	14.9
21.5		R onto Turnbow Lane	1.5
23.1		R onto Ferguson Road	5.0
28.0		Sharp R onto Washburn Lane	1.0
29.1		L onto Cox Butte Road	1.3
30.4		R onto Oaklea Drive	0.5
30.9		L onto West 18th Avenue	0.8
31.7		L onto West 18th Avenue	0.1
31.8		R onto State Highway 99 West, OR 99W	0.1
31.9		Continue onto West 18th Avenue	0.5
32.4		L onto Dane Lane	1.0
33.3		R onto Lovelake Road	0.8
34.1		L onto River Road	6.7
40.9		L onto Oroyan Avenue	0.1
40.9		R	0.0
41.0		R	0.1
41.0		Sharp L onto River Road	1.9
42.9		Sharp R onto Silver Lane	0.0

42.9 miles. +491/-491 feet