










406b - Weyerhaeuser Out & Back, Garry's Alt

0.0	0.0		Start of route
0.0	0.0		L
0.0	0.0		R
0.1	0.1		L
0.1	0.0		L
0.2	0.9		Keep R onto Day Island Road
1.0	0.2		Continue onto North Bank Path
1.2	0.2		Keep L
1.4	0.5		R
1.9	0.0		Keep L
1.9	0.2		Continue onto North Bank Path
2.1	0.1		Keep R onto North Bank Path
2.3	0.7		R onto North Bank Path
3.0	0.2		R onto West D Street
3.2	0.2		Keep R
3.4	0.1		Keep R
3.5	0.0		R
3.5	0.0		Keep R
3.5	0.1		Slight L
3.6	0.1		R
3.7	0.1		R onto South 2nd Street
3.8	0.1		L onto South C Street
3.9	0.4		L onto South 3rd Street
4.3	2.6		Keep R onto Mill Race Path
6.9	1.4		Slight L onto Middle Fork Willamette Path
8.3	0.1		L
8.4	0.5		Slight L onto Clearwater Lane
8.9	1.1		R onto Jasper Road
10.0	3.1		L onto Mount Vernon Road
13.1	1.1		R onto Wallace Creek Road
14.2	0.1		L onto Jasper Road
14.3	0.2		R onto Parkway Road
14.4	0.5		Sharp R
14.9	0.8		Keep L onto Edenvale Road

14.9 miles. +525/-405 feet

15.7	0.9		L onto Edenvale Road
16.6	0.9		L onto Valley Road
17.6	1.2		L onto Jasper Park Road
18.8	0.2		R onto Jasper Park Road
19.0	0.2		R onto Parkway Road
19.1	0.1		L onto Jasper Road
19.3	1.1		R onto Wallace Creek Road
20.3	3.1		L onto Weyerhaeuser Road
23.4	1.1		R onto Jasper Road
24.5	0.5		L onto Clearwater Lane
25.0	0.1		Slight R
25.1	1.4		R onto Middle Fork Willamette Path
26.5	3.0		Keep R onto Mill Race Path
29.5	0.1		R onto South C Street
29.6	0.1		R onto South 2nd Street
29.7	0.1		L
29.8	0.1		L onto South Mill Street
29.9	0.1		Keep R
29.9	0.0		R
30.0	0.0		R
30.0	0.1		L
30.0	0.1		Keep L
30.2	0.1		Keep R
30.2	0.0		Keep L
30.3	0.2		Slight L onto West D Street
30.5	0.3		L onto North Bank Path
30.7	0.2		Keep R onto North Bank Path
30.9	0.0		Sharp R onto North Bank Path
30.9	0.0		Make a U-turn onto North Bank Path
30.9	0.2		Keep L onto North Bank Path
31.2	0.3		L onto North Bank Path
31.5	0.5		Keep R
32.0	0.2		L
32.2	0.2		Slight R onto North Bank Path

17.3 miles. +420/-526 feet

32.4	0.5		Keep R onto Day Island Road Path
32.9	0.1		Sharp R onto Day Island Road Path
32.9	0.3		Continue onto Day Island Road
33.3	0.0		Keep L
33.3	0.1		R
33.4	0.0		R
33.4	0.0		L
33.4	0.0		R
33.4	0.0		End of route

