





































































## 406a - Pleasant Hill to Weyerhouser, Out &amp; Back (2024)

0.0	0.0		Start of route
0.0	0.0		L
0.0	0.1		Sharp R
0.1	0.0		L
0.2	0.9		Keep R onto Day Island Road
1.0	0.2		Continue onto North Bank Path
1.2	0.2		Keep L
1.4	0.5		R
1.9	0.0		Keep L
1.9	0.2		Continue onto North Bank Path
2.1	0.1		Keep R onto North Bank Path
2.2	0.7		R onto North Bank Path
2.9	0.2		R onto West D Street
3.1	0.2		Keep R
3.3	0.1		Keep R
3.4	0.0		R
3.5	0.0		Keep R
3.5	0.1		Slight L
3.6	0.1		R
3.7	0.1		R onto South 2nd Street
3.8	0.1		L
3.8	2.2		L onto South 3rd Street
6.1	0.1		L
6.1	0.4		L onto South 32nd Street
6.5	1.6		R onto Virginia Avenue
8.0	1.1		R
9.1	0.0		R
9.1	0.0		L onto South 57th Street
9.2	0.0		Sharp R
9.2	2.9		L onto Weyerhauser Road
12.1	1.1		R onto Wallace Creek Road
13.2	0.1		L onto Jasper Road
13.3	0.2		R onto Parkway Road
13.5	0.2		L onto Jasper Park Road

13.5 miles. +478/-362 feet

13.6	1.2		L onto Jasper Park Road
14.8	0.9		R onto Wheeler Road
15.8	1.1		L onto Edenvale Road
16.9	0.2		R onto Highway 58, OR 58
17.1	0.0		R
17.1	0.1		L
17.2	1.4		R onto South Ridgeway Road
18.5	1.1		Keep R onto South Ridgeway Road
19.7	1.3		Continue onto Edenvale Road
21.0	0.2		Sharp L onto Parkway Road
21.2	0.1		L onto Jasper Road
21.3	1.1		R onto Wallace Creek Road
22.3	2.9		L onto Weyerhauser Road
25.2	0.0		R
25.3	0.0		Sharp L onto South 57th Place
25.3	0.0		R
25.3	0.9		L
26.2	0.2		Keep R
26.4	1.6		L onto Daisy Street
28.0	0.4		L onto South 32nd Street
28.3	0.1		R
28.4	2.2		R onto Mill Race Path
30.6	0.1		R
30.7	0.1		R onto South 2nd Street
30.8	0.1		L
30.8	0.1		L onto South Mill Street
30.9	0.1		Keep R
31.0	0.0		R
31.0	0.0		R
31.0	0.1		L
31.1	0.1		Keep L
31.2	0.1		Keep R
31.3	0.0		Keep L
31.3	0.2		Slight L onto West D Street

17.8 miles. +476/-568 feet

31.5	0.5	←	L onto North Bank Path
32.0	0.1	↗	Keep R
32.0	0.1	↖	Sharp L onto Aspen Street
32.1	0.0	←	L
32.1	0.1	→	R onto North Bank Path
32.2	0.3	←	L onto North Bank Path
32.6	0.5	↗	Keep R
33.1	0.2	←	L
33.3	0.2	↗	Slight R onto North Bank Path
33.5	0.9	↗	Keep R onto Day Island Road Path
34.3	0.0	↖	Keep L
34.3	0.1	→	R
34.4	0.0	→	R
34.4	0.0	←	L
34.5	0.0	→	R
34.5	0.0	📍	End of route

3.2 miles. +49/-88 feet