


































































403c - Pleasant Hill via Brabham, return Clearwater, Mill Race

Dist	Next	Type	Note
0.0	0.0		Start of route
0.0	0.0		Sharp L
0.0	0.0		R
0.0	0.0		R
0.1	0.1		L
0.1	0.0		L
0.2	0.3		Keep R onto Day Island Road
0.5	0.1		Keep L
0.6	0.0		Sharp R
0.6	0.5		Make a U-turn
1.1	0.2		Continue onto North Bank Path
1.3	0.2		Keep L
1.4	0.5		R
1.9	0.0		Keep L
1.9	0.0		Continue onto North Bank Path
2.0	0.1		R
2.1	0.3		L onto South Bank Path
2.4	0.1		L onto Franklin Boulevard, OR 126 Business
2.5	0.0		Sharp L
2.6	0.2		L
2.7	0.2		R onto Glenwood Boulevard
3.0	0.2		L onto East 17th Avenue
3.1	0.1		R onto Henderson Avenue
3.3	0.3		L onto East 19th Avenue
3.6	0.4		R onto Nugget Way
4.1	0.1		L onto Nugget Way
4.1	0.8		R onto Franklin Boulevard, OR 225
4.9	0.6		L onto Franklin Boulevard
5.5	0.1		L onto Franklin Boulevard East
5.6	1.8		R onto Seavey Loop Road
7.4	4.4		R onto Seavey Loop Road
11.8	0.4		R onto Willamette Highway, OR 58

11.8 miles. +219/-140 feet

Dist	Next	Type	Note
12.2	0.8		L onto Brabham Road
13.0	0.6		L onto OR 58
13.6	1.4		Sharp L onto South Ridgeway Road
15.0	1.1		Keep R onto South Ridgeway Road
16.2	1.3		Continue onto Edenvale Road
17.4	0.2		Sharp L onto Parkway Road, OR 222
17.6	0.1		L onto Jasper Road
17.7	1.1		R onto Wallace Creek Road
18.8	3.1		L onto Weyerhaeuser Road
21.9	1.1		R onto Jasper Road
23.0	0.5		L onto Clearwater Lane
23.5	0.1		Slight R
23.5	1.4		R onto Middle Fork Willamette Path
25.0	3.0		Keep R onto Mill Race Path
28.0	0.1		R onto South C Street
28.0	0.1		R onto South 2nd Street
28.2	0.1		L
28.2	0.1		L onto South Mill Street
28.3	0.1		Keep R
28.4	0.0		R
28.4	0.0		R
28.4	0.1		L
28.5	0.1		Keep L
28.6	0.1		Keep R
28.7	0.0		Keep L
28.7	0.2		Slight L onto West D Street
28.9	0.5		L onto North Bank Path
29.4	0.2		Keep L onto North Bank Path
29.6	0.3		L onto North Bank Path
30.0	0.5		Keep R
30.4	0.2		L
30.6	0.2		Slight R onto North Bank Path
30.8	0.0		Keep R

19.0 miles. +578/-638 feet

Dist	Next	Type	Note
30.9	0.8	↗	Keep R
31.7	0.0	↖	Keep L
31.7	0.1	➡	R
31.8	0.0	➡	R
31.9	0.0	➡	L
31.9	0.0	📍	End of route