









































324a - Bailey Hill - Lorane - Fox Hollow

0.0		Start of route	0.1
0.1		L	0.0
0.1		L	0.1
0.2		L	0.4
0.6		R onto High St	0.0
0.6		L onto E 4th Ave	0.1
0.6		L onto Pearl St	0.8
1.5		R onto E 15th Ave	0.6
2.1		L toward Fern Ridge Trail	0.0
2.1		R onto Fern Ridge Trail	0.2
2.3		Continue onto W 16th Ave	0.2
2.5		Continue onto Fern Ridge Trail	0.1
2.7		Slight R to stay on Fern Ridge Trail	0.0
2.7		L onto W 16th Ave	0.0
2.8		Continue onto Fern Ridge Trail	0.2
2.9		Slight L to stay on Fern Ridge Trail	0.7
3.6		L onto City View St	0.0
3.6		R onto Fern Ridge Trail	0.6
4.2		L to stay on Fern Ridge Trail	0.2
4.5		R to stay on Fern Ridge Trail	0.0
4.5		L to stay on Fern Ridge Trail	0.2
4.7		L onto Bailey Hill Rd	1.5
6.3		L to stay on Bailey Hill Rd	2.9
9.2		Continue onto Lorane Hwy	4.8
14.0		L onto Fox Hollow Rd	4.5
18.5		R to stay on Fox Hollow Rd	6.6
25.1		L onto E Amazon Dr	0.8
25.9		Continue onto E 33rd Ave	0.0
25.9		R	0.1
26.1		L	0.0
26.1		R at E 31st Ave	0.2
26.3		L	1.0
27.3		R toward High St	0.0

27.3 miles. +1865/-1854 feet

27.3		Slight L onto High St	1.1
28.5		R	0.2
28.7		Slight R	0.1
28.8		R	0.1
28.9		R	0.0
29.0		R	0.1
29.0		End of route	0.0

1.7 miles. +27/-39 feet