














































322a - Cottage Grove via Lorane

0.0		Start of route	0.1
0.1		L	0.0
0.1		L	0.1
0.2		L	0.4
0.6		R onto High St	0.0
0.6		L onto E 4th Ave	0.1
0.6		L onto Pearl St	1.2
1.9		Continue onto Amazon Pkwy	0.6
2.5		Continue onto High St	0.1
2.6		R onto E 28th Ave	0.1
2.6		L onto Oak St	0.1
2.8		R onto E 29th Ave	0.4
3.2		Slight R onto Lorane Hwy	5.5
8.7		L to stay on Lorane Hwy	8.3
17.0		L onto Territorial Rd	5.7
22.7		L onto Cottage Grove Lorane Rd	1.6
24.4		Slight R to stay on Cottage Grove Lorane Rd	9.8
34.1		Continue onto Lorane Hwy	0.2
34.3		Continue onto W Main St	1.0
35.4		L onto Row River Trail (BLM)	1.6
37.0		L onto Row River Connection No 2	0.0
37.0		Continue onto Row River Rd	0.1
37.1		R to stay on Row River Rd	0.4
37.4		L onto Sears Rd	3.9
41.4		L to stay on Sears Rd	5.9
47.2		L onto E Cloverdale Rd	0.5
47.8		R onto Dale Kuni Rd	0.5
48.2		Keep L at the fork	0.3
48.6		Continue straight onto Dale Kuni Rd	1.5
50.0		R onto Hwy 99 N	2.1
52.1		L onto Dillard Rd	5.5
57.6		R onto E Amazon Dr	1.1
58.7		Continue onto E 33rd Ave	0.0

58.7 miles. +2690/-2662 feet

58.7		R	0.1
58.8		L	0.0
58.8		R at E 31st Ave	0.2
59.1		L	1.0
60.1		R toward High St	0.0
60.1		Slight L onto High St	1.1
61.2		R	0.2
61.5		Slight R	0.1
61.6		R	0.1
61.7		R	0.0
61.7		R	0.1
61.8		End of route	0.0

3.1 miles. +32/-59 feet