



































































# 319b - Lorane Hwy to Petzold, Out & Back (2024)

|      |     |   |                                  |
|------|-----|---|----------------------------------|
| 0.0  | 0.1 |    | Start of route                   |
| 0.1  | 0.0 |    | Sharp R onto North Bank Path     |
| 0.1  | 0.0 |    | Keep R                           |
| 0.2  | 0.1 |    | R onto Peter DeFazio Bridge      |
| 0.3  | 0.0 |    | Slight L                         |
| 0.3  | 0.1 |    | Keep R                           |
| 0.4  | 0.2 |    | Continue onto East 4th Avenue    |
| 0.6  | 1.1 |    | Sharp L onto Pearl Street        |
| 1.7  | 0.0 |    | L onto East 19th Avenue          |
| 1.7  | 0.0 |    | R                                |
| 1.8  | 0.0 |    | L                                |
| 1.8  | 0.7 |    | R onto Amazon Path               |
| 2.4  | 0.2 |    | Continue onto Amazon Path        |
| 2.6  | 0.2 |    | Keep R onto Amazon Path          |
| 2.8  | 0.0 |    | R onto Amazon Path               |
| 2.8  | 0.1 |    | R                                |
| 2.9  | 0.0 |   | R onto Amazon Parkway            |
| 2.9  | 0.9 |  | L onto East 29th Avenue          |
| 3.8  | 0.2 |  | Continue onto Lorane Highway     |
| 4.0  | 5.1 |  | Keep L onto Lorane Highway       |
| 9.1  | 3.2 |  | Continue onto Spencer Creek Road |
| 12.3 | 0.0 |  | Keep R onto Spencer Creek Road   |
| 12.3 | 0.7 |  | Slight R onto Pine Grove Road    |
| 13.0 | 4.1 |  | L onto Erickson Road             |
| 17.1 | 0.0 |  | L onto Central Road              |
| 17.1 | 0.2 |  | R onto Petzold Road              |
| 17.3 | 2.3 |  | Continue onto Petzold Road       |
| 19.6 | 2.1 |  | L onto Crow Road                 |
| 21.7 | 2.7 |  | Sharp R onto Crow Road           |
| 24.4 | 0.4 |  | Continue onto Green Hill Road    |
| 24.7 | 0.8 |  | Sharp R onto Green Hill Road     |
| 25.5 | 0.1 |  | R                                |
| 25.6 | 0.4 |  | R onto Fern Ridge Path           |

25.6 miles. +889/-913 feet

|      |     |   |  |
|------|-----|---|--|
| 26.0 | 0.9 |    | R onto Fern Ridge Path                           |
| 26.9 | 0.9 |    | R onto Fern Ridge Path                           |
| 27.9 | 0.1 |    | L onto Terry Street                              |
| 27.9 | 0.0 |    | R onto Fern Ridge Path                           |
| 27.9 | 0.2 |    | Keep R onto Fern Ridge Path                      |
| 28.1 | 0.0 |    | Sharp L onto Fern Ridge Path                     |
| 28.2 | 0.2 |    | Make a U-turn onto Fern Ridge Path               |
| 28.3 | 0.8 |    | Keep R onto Fern Ridge Path                      |
| 29.2 | 1.1 |    | Continue onto Fern Ridge Path                    |
| 30.2 | 0.0 |    | R onto Fern Ridge Path                           |
| 30.3 | 0.2 |    | L onto Fern Ridge Path                           |
| 30.5 | 0.6 |    | Continue onto Fern Ridge Path                    |
| 31.1 | 0.6 |    | L onto Fern Ridge Path                           |
| 31.7 | 0.3 |    | Continue onto Fern Ridge Path                    |
| 32.0 | 0.2 |    | Keep R onto Fern Ridge Path                      |
| 32.2 | 0.2 |    | Keep L onto Fern Ridge Path                      |
| 32.4 | 0.2 |   | L onto Fern Ridge Path                           |
| 32.6 | 0.0 |  | Slight R onto Fern Ridge Path                    |
| 32.6 | 0.1 |  | L onto West 15th Avenue                          |
| 32.7 | 0.1 |  | At roundabout, take exit 2 onto West 15th Avenue |
| 32.9 | 0.1 |  | At roundabout, take exit 2 onto West 15th Avenue |
| 32.9 | 0.4 |  | At roundabout, take exit 2 onto West 15th Avenue |
| 33.3 | 0.8 |  | L onto High Street                               |
| 34.2 | 0.0 |  | Make a U-turn onto High Street                   |
| 34.2 | 0.1 |  | L onto East 4th Avenue                           |
| 34.2 | 0.2 |  | Keep R   |
| 34.4 | 0.1 |  | Keep R   |
| 34.5 | 0.0 |  | L  |
| 34.5 | 0.0 |  | Keep L   |
| 34.5 | 0.0 |  | Slight L onto North Bank Path                    |
| 34.6 | 0.1 |  | Sharp L  |
| 34.6 | 0.0 |  | Keep L   |

9.1 miles. +100/-72 feet

|      |     |   |              |
|------|-----|---|--------------|
| 34.7 | 0.0 |  | End of route |
|------|-----|---|--------------|

