















































318c - Fox Hollow, Briggs, Gimpl

0.0	0.1		Start of route
0.1	0.1		L
0.2	0.3		L
0.5	0.0		R onto Mill St
0.5	0.2		L onto E 4th Ave
0.6	1.1		L onto Pearl St
1.8	0.0		L onto E 19th Ave
1.8	0.8		R
2.6	0.2		Slight R
2.8	0.2		R
3.1	0.2		L at E 31st Ave
3.3	0.0		L onto E 34th Ave
3.3	0.4		R onto Hilyard St
3.7	0.3		L onto Dillard Rd
4.1	6.5		R onto Fox Hollow Rd
10.5	4.5		L to stay on Fox Hollow Rd




10.5 miles. +1130/-271 feet

15.0	3.4		L onto Lorane Hwy
18.5	3.3		R onto Territorial Rd
21.8	4.4		R onto Briggs Hill Rd
26.2	0.6		L onto Spencer Creek Rd
26.8	1.2		Continue onto Pine Grove Rd
28.0	4.8		R onto Gimpl Hill Rd
32.8	0.5		L onto Bailey Hill Rd
33.3	1.1		R to stay on Bailey Hill Rd
34.4	0.3		R onto W 18th Ave
34.6	0.4		L onto Quaker St
35.0	0.0		Slight R toward Fern Ridge Trail
35.1	0.2		Continue straight onto Fern Ridge Trail
35.3	0.6		Slight L to stay on Fern Ridge Trail
35.9	0.0		L onto City View St
35.9	0.6		R onto Fern Ridge Trail

25.4 miles. +1303/-1494 feet

36.5	0.3		Keep R to stay on Fern Ridge Trail
36.7	0.1		Continue onto W 16th Ave
36.8	0.0		R onto Polk St
36.8	0.2		L onto Amazon Creek
37.0	0.2		Continue onto W 16th Ave
37.2	0.1		Continue onto Fern Ridge Trail
37.3	0.1		Slight L to stay on Fern Ridge Trail
37.4	0.0		L onto W 15th Ave
37.4	0.7		R to stay on W 15th Ave
38.1	0.8		L onto High St
38.9	0.2		R
39.2	0.1		Slight R
39.3	0.0		L
39.3	0.1		L
39.4	0.0		L

3.5 miles. +41/-41 feet

39.4	0.0		L
39.5	0.0		R
39.5	0.0		End of route

0.1 miles. +2/-0 feet