




































307a - Fox Hollow - Lorane Hwy

0.0		Start of route	0.1
0.1		L	0.0
0.1		L	0.1
0.2		L	0.4
0.6		R onto High St	0.0
0.6		L onto E 4th Ave	0.1
0.6		L onto Pearl St	1.2
1.8		L	0.0
1.8		R	1.4
3.3		L onto E 34th Ave	0.0
3.3		R onto W Amazon Dr	0.7
4.0		R onto Fox Hollow Rd	6.6
10.6		L to stay on Fox Hollow Rd	4.5
15.0		R onto Lorane Hwy	4.8
19.9		Continue onto Bailey Hill Rd	2.9
22.8		R to stay on Bailey Hill Rd	1.1
24.0		R onto W 18th Ave	0.3
24.2		L onto Quaker St	0.4
24.6		Slight R toward Fern Ridge Trail	0.0
24.6		Continue straight onto Fern Ridge Trail	0.2
24.8		Slight L to stay on Fern Ridge Trail	0.6
25.4		L onto City View St	0.0
25.5		R onto Fern Ridge Trail	0.6
26.0		Slight L to stay on Fern Ridge Trail	0.0
26.1		Continue straight to stay on Fern Ridge Trail	0.2
26.3		Continue onto W 16th Ave	0.0
26.4		R onto Fern Ridge Trail	0.0
26.4		Slight L to stay on Fern Ridge Trail	0.1
26.5		Continue onto W 16th Ave	0.2
26.7		Continue onto Fern Ridge Trail	0.1
26.8		Slight L to stay on Fern Ridge Trail	0.1
26.9		L onto W 15th Ave	0.0

26.9 miles. +1872/-1861 feet

27.0		R to stay on W 15th Ave	0.7
27.7		L onto High St	0.8
28.5		R	0.2
28.7		Slight R	0.1
28.9		R	0.1
28.9		R	0.0
29.0		R	0.1
29.1		End of route	0.0

2.1 miles. +31/-41 feet