



































































302e - Veneta via Bolton Hill (2024)

0.0	0.1		Start of route
0.1	0.0		Sharp R onto North Bank Path
0.1	0.0		Keep R
0.2	0.0		R onto Peter DeFazio Bridge
0.2	0.1		Keep R
0.3	0.0		Slight L
0.3	0.1		Keep R
0.4	0.2		Continue onto East 4th Avenue
0.6	1.1		Sharp L onto Pearl Street
1.7	0.0		L onto East 19th Avenue
1.8	0.0		R
1.8	0.0		L
1.8	0.7		R onto Amazon Path
2.4	0.2		Continue onto Amazon Path
2.6	0.2		Keep R onto Amazon Path
2.8	0.0		R onto Amazon Path
2.8	0.1		R
2.9	0.0		R onto Amazon Parkway
2.9	0.9		L onto East 29th Avenue
3.8	0.2		Continue onto Lorane Highway
4.0	5.1		Keep L onto Lorane Highway
9.1	3.2		Continue onto Spencer Creek Road
12.3	0.0		Keep R onto Spencer Creek Road
12.3	0.7		Slight R onto Pine Grove Road
13.0	1.7		L onto Erickson Road
14.7	3.3		L onto Crow Road
18.0	0.9		R onto Territorial Highway
18.9	3.9		L onto Vaughn Road
22.8	2.8		Sharp R onto Bolton Hill Road
25.6	0.5		L onto 8th Street
26.1	0.7		R onto West Broadway Avenue
26.8	0.0		R
26.8	0.1		L onto East Broadway Avenue

26.8 miles. +1291/-1280 feet

26.9	0.2		L
27.1	0.8		L onto East Hunter Road
27.9	0.8		R onto Huston Road
28.7	1.7		L onto Perkins Road
30.4	2.0		R onto Central Road
32.4	0.2		Sharp L onto Petzold Road
32.6	2.3		Continue onto Petzold Road
34.9	4.7		L onto Crow Road
39.5	1.0		Continue onto Green Hill Road
40.5	0.1		R
40.6	0.4		R onto Fern Ridge Path
41.0	0.9		R onto Fern Ridge Path
42.0	0.9		R onto Fern Ridge Path
42.9	0.1		L onto Terry Street
43.0	0.0		R onto Fern Ridge Path
43.0	0.2		Keep R onto Fern Ridge Path
43.2	0.2		Sharp L onto Fern Ridge Path
43.4	0.8		Keep R onto Fern Ridge Path
44.2	1.1		Continue onto Fern Ridge Path
45.3	0.0		R onto Fern Ridge Path
45.3	0.0		L onto Fern Ridge Path
45.4	0.1		Keep R onto Fern Ridge Path
45.4	0.1		Sharp L onto Fern Ridge Path
45.5	0.6		Continue onto Fern Ridge Path
46.2	0.6		L onto Fern Ridge Path
46.8	0.3		Continue onto Fern Ridge Path
47.1	0.1		Keep R onto Fern Ridge Path
47.1	0.1		Sharp R onto Fern Ridge Path
47.3	0.2		Keep L onto Fern Ridge Path
47.5	0.2		L onto Fern Ridge Path
47.7	0.0		Slight R onto Fern Ridge Path
47.7	0.1		L onto West 15th Avenue
47.8	0.1		At roundabout, take exit 2 onto West 15th Avenue

21.0 miles. +383/-387 feet

48.0	0.1	↑	At roundabout, take exit 2 onto West 15th Avenue
48.1	0.4	↑	At roundabout, take exit 2 onto West 15th Avenue
48.4	0.8	←	L onto High Street
49.3	0.1	→	R onto East 4th Avenue
49.3	0.2	↗	Keep R onto 4th Avenue Protected Bikeway
49.5	0.1	↗	Keep R
49.6	0.0	↑	Continue onto Peter DeFazio Bridge
49.6	0.0	←	L
49.6	0.0	↖	Keep L
49.6	0.0	↖	Slight L onto North Bank Path
49.7	0.1	↖	Sharp L
49.7	0.0	↖	Keep L
49.8	0.0	📍	End of route