














































































302a - Veneta via Petzold, Central (2024)

Dist	Next	Type	Note
0.0	0.1		Start of route
0.1	0.0		Sharp R onto North Bank Path
0.1	0.0		Keep R
0.2	0.1		R onto Peter DeFazio Bridge
0.3	0.0		Slight L
0.3	0.1		Keep R
0.4	0.2		Continue onto East 4th Avenue
0.6	1.1		Sharp L onto Pearl Street
1.7	0.0		L onto East 19th Avenue
1.7	0.0		R
1.8	0.0		L
1.8	0.7		R onto Amazon Path
2.4	0.2		Continue onto Amazon Path
2.6	0.2		Keep R onto Amazon Path
2.8	0.0		R onto Amazon Path
2.8	0.1		R
2.9	0.0		R onto Amazon Parkway
2.9	0.9		L onto East 29th Avenue
3.8	0.2		Continue onto Lorane Highway
4.0	5.1		Keep L onto Lorane Highway
9.1	3.2		Continue onto Spencer Creek Road
12.3	0.0		Keep R onto Spencer Creek Road
12.3	0.7		Slight R onto Pine Grove Road
13.0	4.1		L onto Erickson Road
17.1	2.0		Sharp R onto Central Road
19.2	1.7		L onto Perkins Road
20.9	0.3		R onto Huston Road
21.1	0.8		L onto East Bolton Road
21.9	0.2		Slight R onto East Bolton Road
22.1	0.3		Continue onto Pine Street
22.4	0.1		L onto East Hunter Road
22.5	0.1		R onto Ruby Jean Lane

22.5 miles. +790/-779 feet

Dist	Next	Type	Note
22.6	0.0		R
22.6	0.1		L
22.6	0.0		L onto East Broadway Avenue
22.6	0.2		L
22.8	0.8		L onto East Hunter Road
23.7	0.8		R onto Huston Road
24.5	1.7		L onto Perkins Road
26.2	2.0		R onto Central Road
28.2	0.2		Sharp L onto Petzold Road
28.4	3.9		Continue onto Petzold Road
32.3	1.9		L onto Pine Grove Road
34.2	2.7		R onto Crow Road
36.9	1.0		Continue onto Green Hill Road
37.9	0.1		R
38.0	0.4		R onto Fern Ridge Path
38.3	0.9		R onto Fern Ridge Path
39.3	0.9		R onto Fern Ridge Path
40.2	0.1		L onto Terry Street
40.3	0.4		R onto Fern Ridge Path
40.7	0.8		Keep R onto Fern Ridge Path
41.5	1.1		Continue onto Fern Ridge Path
42.6	0.0		R onto Fern Ridge Path
42.7	0.2		L onto Fern Ridge Path
42.9	0.0		Continue onto Fern Ridge Path
42.9	0.2		Keep R onto Fern Ridge Path
43.1	0.0		Sharp R onto Fern Ridge Path
43.1	0.4		Make a U-turn onto Fern Ridge Path
43.5	0.6		L onto Fern Ridge Path
44.1	0.3		Continue onto Fern Ridge Path
44.4	0.2		Keep R onto Fern Ridge Path
44.6	0.2		Keep L onto Fern Ridge Path
44.8	0.2		L onto Fern Ridge Path

22.3 miles. +476/-479 feet

Dist	Next	Type	Note
45.0	0.0		Slight R onto Fern Ridge Path
45.0	0.1		L onto West 15th Avenue
45.1	0.1		At roundabout, take exit 2 onto West 15th Avenue
45.3	0.1		At roundabout, take exit 2 onto West 15th Avenue
45.3	0.4		At roundabout, take exit 2 onto West 15th Avenue
45.7	0.0		L onto High Street
45.7	0.0		L onto East 14th Alley
45.7	0.8		L onto High Street
46.5	0.1		R onto East 4th Avenue
46.6	0.2		Keep R
46.8	0.1		Keep R
46.9	0.0		L
46.9	0.0		Keep L
46.9	0.0		Slight L onto North Bank Path
47.0	0.1		Sharp L
47.0	0.0		Keep L
47.1	0.0		End of route