





































## 300a Crow (Town) (2024)

0.0	0.0		Start of route
0.0	0.0		L
0.0	0.1		Sharp R
0.1	0.0		L
0.2	0.5		Keep R onto Day Island Road
0.7	0.4		R
1.1	0.0		Keep R
1.1	0.0		R
1.1	0.3		L
1.4	0.0		Sharp R onto Franklin Boulevard, OR 99
1.4	0.0		Sharp L
1.5	0.9		L onto Agate Street
2.4	0.5		R onto East 24th Avenue
2.9	0.4		L onto Alder Street
3.3	0.1		R onto East 28th Avenue
3.4	0.0		L
3.4	0.0		R
3.4	0.1		Keep L
3.5	0.0		L onto Amazon Path
3.5	0.0		R onto Amazon Path
3.5	0.1		R
3.6	0.0		R onto Amazon Parkway
3.6	0.9		L onto East 29th Avenue
4.5	0.2		Continue onto Lorane Highway
4.7	5.1		Keep L onto Lorane Highway
9.8	3.2		Continue onto Spencer Creek Road
13.0	0.0		Keep R onto Spencer Creek Road
13.1	0.7		Slight R onto Pine Grove Road
13.7	1.7		L onto Erickson Road
15.4	3.3		L onto Crow Road
18.7	1.8		R onto Territorial Highway
20.5	8.0		L onto Crow Road
28.4	0.4		Continue onto Green Hill Road

28.4 miles. +1087/-1096 feet

28.8	0.8		Sharp R onto Green Hill Road
29.6	0.1		R
29.7	0.4		R onto Fern Ridge Path
30.0	0.9		R onto Fern Ridge Path
31.0	0.4		R onto Fern Ridge Path
31.4	0.5		Keep R onto Fern Ridge Path
31.9	0.1		Sharp L onto Fern Ridge Path
32.1	0.1		L onto Terry Street
32.1	0.0		R onto Fern Ridge Path
32.1	0.2		Keep R onto Fern Ridge Path
32.4	0.0		Sharp L onto Fern Ridge Path
32.4	0.2		Make a U-turn onto Fern Ridge Path
32.5	0.8		Keep R onto Fern Ridge Path
33.4	1.1		Continue onto Fern Ridge Path
34.5	0.0		R onto Fern Ridge Path
34.5	0.2		L onto Fern Ridge Path
34.7	0.6		Continue onto Fern Ridge Path
35.3	0.6		L onto Fern Ridge Path
35.9	0.1		Continue onto Fern Ridge Path
36.0	0.1		Sharp L onto Fern Ridge Path
36.1	1.6		R onto Chambers Street
37.7	0.1		R onto Fir Lane
37.8	0.0		Continue
37.8	0.1		L
37.9	0.0		L
37.9	0.1		Sharp L
38.0	0.0		Keep R
38.0	0.0		Slight R onto West Bank Path
38.0	0.1		Keep L
38.2	0.2		R onto North Bank Path
38.4	0.2		Keep R onto North Bank Path
38.6	0.0		Sharp L onto North Bank Path
38.6	1.2		Make a U-turn onto North Bank Path

10.1 miles. +84/-74 feet

39.8	0.1		Sharp L
39.9	0.0		Keep L
39.9	0.0		End of route