






































































235b - Grimes via Horton/Clearlake from NEHS

Dist	Type	Note	Next
0.0		Start of route	0.4
0.4		R	0.3
0.8		R	0.0
0.8		R	0.2
0.9		L	0.0
0.9		R	0.2
1.2		R	0.6
1.8		R	0.8
2.6		L onto Summer Lane	0.0
2.6		R onto Hunsaker Lane	4.2
6.8		L onto Green Hill Road	0.0
6.8		L	1.4
8.2		R onto Green Hill Road	0.0
8.2		L onto Clear Lake Road	2.1
10.3		R onto Goodman Road	0.4
10.7		L onto Snyder Road	0.9
11.6		R onto Alvadore Road	0.3
11.9		L onto Orchard Road	0.9
12.8		R onto Clear Lake Road	3.6
16.4		R onto Lawrence Road	2.7
19.1		Sharp L onto Mapleton-Junction City Highway, OR 36	10.8
29.9		R onto Horton Road	2.2
32.1		Keep L onto Horton Road	1.5
33.6		R onto Lake Creek Road	0.7
34.3		R onto Lake Creek Road	0.5
34.7		L	0.1
34.9		Slight L	0.1
34.9		L onto 15-7-35 Road	0.1
35.0		R	0.1
35.1		R	0.5
35.6		Slight L onto Mill Pond Road	1.7
37.3		Continue onto Mill Pond Road	0.4
37.8		R	0.6
38.4		L onto 15-7-36 Road	0.3

38.4 miles. +2489/-1429 feet

Dist	Type	Note	Next
38.7		L onto 15-7-36 Road	0.9
39.6		Continue	1.1
40.6		R	0.0
40.7		R	3.1
43.7		R onto Grimes Road	0.9
44.6		R onto Ferguson Road	1.6
46.2		L onto Ferguson Road	0.3
46.5		R onto Turnbow Lane	1.5
48.0		L onto High Pass Road	5.8
53.8		R onto Dorsey Lane	1.0
54.8		L	0.2
54.9		L onto Dorsey Lane	0.5
55.5		Sharp L onto Mapleton-Junction City Highway, OR 36	0.6
56.1		R onto Vogt Road	1.5
57.6		L onto Milliron Road	1.8
59.4		R onto Prairie Road	3.1
62.5		L onto Beacon Drive West	3.1
65.6		R onto River Loop 1	0.6
66.2		Keep R onto River Loop 1	0.2
66.3		Sharp L onto River Loop 1	0.0
66.4		L onto River Loop 1	0.3
66.6		Keep L onto River Loop 1	0.4
67.1		Keep L onto River Loop 1	0.2
67.3		L onto Dibblee Lane	0.1
67.4		R onto Banton Avenue	0.1
67.5		L onto Silver Meadows Drive	0.1
67.6		R onto Miles Way	0.1
67.7		L onto Taito Street	0.2
68.0		L	0.6
68.6		L	0.0
68.6		Sharp R	0.2
68.7		L	0.6
69.3		L	0.6
69.9		L onto River Avenue	0.4

31.5 miles. +661/-1839 feet

Dist	Type	Note	Next
70.3		End of route	0.0