






















































235a - Grimes via Horton

Dist	Prev	Type	Note	Next
0.0	0.0		Start of route	0.0
0.0	0.0		Start by heading South	0.0
0.0	0.0		R toward DeFazio Bridge	0.0
0.1	0.0		R onto North Bank Path	0.0
0.1	0.0		Keep L onto North Bank Path	0.0
0.1	0.0		Keep R	0.0
0.2	0.0		Slight R	0.0
0.2	0.0		R onto Peter DeFazio Bridge	0.1
0.3	0.1		L toward 4th St	0.2
0.5	0.2		Merge onto East 4th Avenue	0.2
0.6	0.2		Sharp L onto Pearl Street	0.2
0.8	0.2		Continue onto Pearl Street	0.7
1.4	0.7		R onto East 15th Avenue	0.3
1.7	0.3		At roundabout, take exit 2 onto West 15th Avenue	0.1
1.8	0.1		At roundabout, take exit 2 onto West 15th Avenue	0.1
2.0	0.1		At roundabout, take exit 2 onto West 15th Avenue	0.1
2.1	0.1		Keep R onto Fern Ridge Path	0.0
2.1	0.0		Slight L onto Fern Ridge Path	0.2
2.3	0.2		R onto Fern Ridge Path	0.6
2.9	0.6		Continue onto Fern Ridge Path	0.7
3.6	0.7		R onto Fern Ridge Path	0.7
4.3	0.7		Continue onto Fern Ridge Path	0.1
4.4	0.1		R onto Fern Ridge Path	0.0
4.5	0.0		L onto Fern Ridge Path	1.0
5.5	1.0		Keep L onto Fern Ridge Path	0.8

5.5 miles. +53/-71 feet

Dist	Prev	Type	Note	Next
6.3	0.8		Keep R	0.1
6.4	0.1		Continue onto Fern Ridge Path	0.2
6.5	0.2		Continue onto Fern Ridge Path	0.2
6.8	0.2		L onto Terry Street	0.1
6.8	0.1		R onto Fern Ridge Path	1.0
7.8	1.0		L onto Fern Ridge Path	1.0
8.8	1.0		R onto Green Hill Road	1.0
9.8	1.0		At roundabout, take exit 2 onto Green Hill Road	1.3
11.0	1.3		L onto Clear Lake Road	7.8
18.8	7.8		R onto Lawrence Road	2.6
21.5	2.6		Sharp L onto Mapleton-Junction City Highway, OR 36	10.8
32.2	10.8		R onto Horton Road	2.2
34.5	2.2		Keep L onto Horton Road	1.5
35.9	1.5		R onto Lake Creek Road	0.7
36.7	0.7		R onto Lake Creek Road	0.5
37.1	0.5		L	0.1
37.2	0.1		Slight L	0.1
37.3	0.1		L onto 15-7-35 Road	0.1
37.4	0.1		R	0.1
37.5	0.1		R	0.5
38.0	0.5		Slight L onto Mill Pond Road	1.7
39.7	1.7		Continue onto Mill Pond Road	0.8
40.6	0.8		R	0.0
40.6	0.0		R onto 15-7-36 Road	0.0
40.7	0.0		Sharp L	1.9
42.5	1.9		Slight L	0.0
42.6	0.0		R	0.4
43.0	0.4		L	3.1

37.5 miles. +3155/-1999 feet

Dist	Prev	Type	Note	Next
46.0	3.1	➡	R onto Grimes Road	0.9
46.9	0.9	➡	R onto Ferguson Road	1.6
48.5	1.6	⬅	L onto Ferguson Road	0.3
48.8	0.3	➡	R onto Turnbow Lane	1.5
50.3	1.5	⬅	L onto High Pass Road	5.8
56.1	5.8	➡	R onto Dorsey Lane	1.5
57.6	1.5	↙	Sharp L onto Mapleton-Junction City Highway, OR 36	0.6
58.2	0.6	➡	R onto Vogt Road	1.5
59.7	1.5	⬅	L onto Milliron Road	1.8
61.5	1.8	➡	R onto Prairie Road	3.1
64.6	3.1	⬅	L onto Beacon Drive West	3.1
67.7	3.1	➡	R onto River Loop 1	0.8
68.5	0.8	⬅	L onto River Loop 1	0.7
69.2	0.7	⬅	L onto River Loop 1	0.2
69.4	0.2	⬅	L onto Dibblee Lane	0.1
69.6	0.1	➡	R onto Banton Avenue	0.1
69.6	0.1	⬅	L onto Silver Meadows Drive	0.1
69.7	0.1	➡	R onto Miles Way	0.1
69.9	0.1	⬅	L onto Taito Street	0.2
70.1	0.2	⬅	L	0.7
70.8	0.7	⬅	L	0.5
71.3	0.5	⬅	L	0.6
71.9	0.6	↘	Sharp R onto West Bank Path	0.1
72.0	0.1	⬅	L onto Copping Street	0.3
72.3	0.3	↗	Slight L onto West Bank Path	0.5
72.8	0.5	↗	Keep R onto West Bank Path	0.1
72.9	0.1	↙	Sharp L onto West Bank Path	0.4
73.3	0.4	⬅	L onto West Bank Path	0.6
73.9	0.6	↑	Continue onto West Bank Path	0.0
73.9	0.0	↗	Keep L	0.1

31.0 miles. +340/-337 feet

Dist	Prev	Type	Note	Next
74.1	0.1	➡	R onto North Bank Path	1.7
75.7	1.7	⬅	L	0.0
75.8	0.0	⬅	L	0.0
75.8	0.0	➡	R	0.0
75.8	0.0	📍	End of route	0.0

1.9 miles. +29/-19 feet