










































































209d Alvadore via Milliron (2024)

0.0	0.1		Start of route
0.1	0.0		Sharp R onto North Bank Path
0.1	0.0		Continue onto North Bank Path
0.2	0.1		Sharp L onto North Bank Path
0.3	0.2		Keep L onto North Bank Path
0.5	0.0		L
0.5	0.0		Sharp R
0.6	0.8		R onto North Bank Path
1.4	0.6		Keep L onto North Bank Path
2.0	0.1		L
2.1	0.0		Slight R onto West Bank Path
2.1	0.4		Continue onto West Bank Path
2.5	0.2		Keep R onto West Bank Path
2.8	0.0		R onto Stephens Drive
2.8	1.0		Keep R onto West Bank Path
3.8	0.3		Slight R onto Copping Street
4.1	0.1		R onto West Bank Path
4.2	0.5		Sharp L
4.6	0.1		Keep R
4.8	0.5		R
5.3	0.7		R
6.0	0.2		R onto Taito Street
6.2	0.1		R onto Miles Way
6.3	0.1		L onto Silver Meadows Drive
6.4	0.1		R onto Banton Avenue
6.6	0.2		L onto Grizzly Avenue
6.7	0.9		R onto River Loop 1
7.6	0.8		R onto River Loop 1
8.4	0.9		L onto East Beacon Drive
9.3	2.2		Slight L onto Beacon Drive East
11.4	3.1		R onto Prairie Road
14.5	1.8		L onto Milliron Road
16.4	1.5		L onto Purkerson Road
17.9	1.5		R onto Meadowview Road

17.9 miles. +156/-218 feet

19.4	1.6		L onto Alvadore Road
21.0	1.9		L onto Bud Vaughan Road
23.0	0.4		L onto Clear Lake Road
23.3	0.1		Keep L onto Clear Lake Road
23.5	0.0		Sharp R onto Clear Lake Road
23.5	0.0		Make a U-turn onto Clear Lake Road
23.5	1.2		R onto Fir Butte Road
24.7	1.5		Keep R onto Fir Butte Road
26.2	1.3		L onto Royal Avenue
27.5	0.0		R onto Green Hill Road
27.5	1.0		L onto Fern Ridge Path
28.5	0.9		R onto Fern Ridge Path
29.4	0.1		L onto Terry Street
29.5	0.4		R onto Fern Ridge Path
29.9	0.8		Keep R onto Fern Ridge Path
30.7	1.1		Continue onto Fern Ridge Path
31.8	0.0		R onto Fern Ridge Path
31.9	0.2		L onto Fern Ridge Path
32.0	0.6		Continue onto Fern Ridge Path
32.7	0.6		L onto Fern Ridge Path
33.3	0.3		Continue onto Fern Ridge Path
33.6	0.2		Keep R onto Fern Ridge Path
33.8	0.2		Keep L onto Fern Ridge Path
34.0	0.2		L onto Fern Ridge Path
34.2	0.0		Slight R onto Fern Ridge Path
34.2	0.1		L onto West 15th Avenue
34.3	0.1		At roundabout, take exit 2 onto West 15th Avenue
34.4	0.1		At roundabout, take exit 2 onto West 15th Avenue
34.5	0.4		At roundabout, take exit 2 onto West 15th Avenue
34.9	0.8		L onto High Street
35.7	0.1		R onto East 4th Avenue
35.8	0.2		Keep R

17.9 miles. +252/-170 feet

35.9	0.1		Keep R
36.1	0.0		L
36.1	0.0		Keep L
36.1	0.0		Slight L onto North Bank Path
36.1	0.1		Sharp L
36.2	0.1		Keep L
36.3	0.0		End of route

0.5 miles. +/-20 feet