


















































209B - Alvadore via NW Expressway

0.0		Start of route	0.1
0.1		L	0.0
0.1		L	0.1
0.2		R	1.6
1.8		L	0.1
1.9		R onto Bike Path	0.0
2.0		L	0.1
2.1		Slight R onto Fir Ln	0.1
2.2		L onto River Rd	0.1
2.3		R onto Northwest Expy	4.8
7.1		Continue onto Prairie Rd	2.2
9.3		L onto E Meadowview Rd	4.1
13.4		L onto Alvadore Rd	1.6
15.0		L onto Bud Vaughan Rd	0.9
15.9		R onto Goodman Rd	1.0
17.0		L onto Clear Lake Rd	0.5
17.5		R onto Fir Butte Rd	0.9
18.4		Slight L to stay on Fir Butte Rd	0.1
18.5		Continue onto Bodenhamer Rd	0.2
18.7		Slight R onto Fir Butte Rd	1.5
20.2		L onto Royal Ave	1.3
21.5		R onto Green Hill Rd	0.0
21.5		L onto Fern Ridge Path	1.0
22.5		R to stay on Fern Ridge Path	0.9
23.4		L onto Terry St	0.0
23.5		R onto Fern Ridge Trail	0.4
23.9		Slight R to stay on Fern Ridge Trail	1.9
25.8		R to stay on Fern Ridge Trail	0.0
25.8		L to stay on Fern Ridge Trail	0.2
26.0		Slight L to stay on Fern Ridge Trail	0.6
26.7		L onto City View St	0.0
26.7		R onto Fern Ridge Trail	0.6
27.3		Slight L to stay on Fern Ridge Trail	0.0

27.3 miles. +245/-253 feet

27.3		Continue straight to stay on Fern Ridge Trail	0.2
27.5		Continue onto W 16th Ave	0.0
27.6		R onto Fern Ridge Trail	0.0
27.6		Slight L to stay on Fern Ridge Trail	0.1
27.8		Continue onto W 16th Ave	0.2
28.0		Continue onto Fern Ridge Trail	0.1
28.1		Slight L to stay on Fern Ridge Trail	0.1
28.2		L onto W 15th Ave	0.0
28.2		R to stay on W 15th Ave	0.7
28.9		L onto High St	0.8
29.7		R	0.2
29.9		Slight R	0.1
30.1		R	0.1
30.2		R	0.0
30.2		R	0.1
30.3		End of route	0.0

3.0 miles. +51/-44 feet