








































































## 207a - Franklin Firehouse (2024)

0.0	0.1		Start of route
0.1	0.0		Sharp R onto North Bank Path
0.1	0.1		Continue onto North Bank Path
0.3	0.9		Keep L onto North Bank Path
1.2	2.5		Keep L onto North Bank Path
3.7	0.6		R
4.3	0.1		Keep R
4.4	0.5		R
4.9	0.7		R
5.6	0.2		R onto Taito Street
5.9	0.1		R onto Miles Way
6.0	0.1		L onto Silver Meadows Drive
6.1	0.1		R onto Banton Avenue
6.2	0.2		L onto Grizzly Avenue
6.4	0.9		R onto River Loop 1
7.2	0.8		R onto River Loop 1
8.0	0.9		L onto East Beacon Drive
9.0	2.2		Slight L onto Beacon Drive East
11.1	0.1		R onto Prairie Road
11.2	1.3		Sharp L onto Prairie Road
12.5	4.1		L onto Meadowview Road
16.6	0.5		R onto Alvadore Road
17.1	2.5		L onto Franklin Road
19.7	1.2		R onto Territorial Road
20.9	1.9		Sharp L onto Kirk Road
22.7	1.0		Sharp L onto Clear Lake Road
23.8	0.9		L onto Orchard Road
24.7	0.3		R onto Alvadore Road
24.9	0.4		L onto Snyder Road
25.3	0.5		Keep L onto Snyder Road
25.8	0.4		R onto Goodman Road
26.2	0.5		L onto Clear Lake Road
26.7	1.2		R onto Fir Butte Road
27.9	1.5		Keep R onto Fir Butte Road

27.9 miles. +424/-450 feet

29.4	1.3		L onto Royal Avenue
30.7	0.0		R onto Green Hill Road
30.7	1.0		L onto Fern Ridge Path
31.7	0.9		R onto Fern Ridge Path
32.7	0.1		L onto Terry Street
32.7	0.0		R onto Fern Ridge Path
32.7	0.2		Keep R onto Fern Ridge Path
33.0	0.0		Sharp L onto Fern Ridge Path
33.0	0.2		Make a U-turn onto Fern Ridge Path
33.2	0.8		Keep R onto Fern Ridge Path
34.0	1.1		Continue onto Fern Ridge Path
35.1	0.0		R onto Fern Ridge Path
35.1	0.2		L onto Fern Ridge Path
35.3	0.6		Continue onto Fern Ridge Path
35.9	0.1		L onto Fern Ridge Path
36.0	0.1		Keep R onto Fern Ridge Path
36.1	0.0		Sharp R onto Fern Ridge Path
36.1	0.4		Make a U-turn onto Fern Ridge Path
36.5	0.3		Continue onto Fern Ridge Path
36.8	0.2		Keep R onto Fern Ridge Path
37.0	0.2		Keep L onto Fern Ridge Path
37.2	0.2		L onto Fern Ridge Path
37.4	0.0		Slight R onto Fern Ridge Path
37.4	0.1		L onto West 15th Avenue
37.6	0.1		At roundabout, take exit 2 onto West 15th Avenue
37.7	0.1		At roundabout, take exit 2 onto West 15th Avenue
37.8	0.4		At roundabout, take exit 2 onto West 15th Avenue
38.2	0.8		L onto High Street
39.0	0.1		R onto East 4th Avenue
39.1	0.2		Keep R
39.2	0.1		Keep R
39.3	0.0		L

11.4 miles. +129/-113 feet

39.3	0.0		Keep L
39.4	0.0		Slight L onto North Bank Path
39.4	0.1		Sharp L
39.5	0.0		Keep L
39.5	0.0		End of route