





















































## 125d - Clearwater, Sunderman, McKenzie View

0.0		Start of route	0.1
0.1		L toward Day Island Rd	0.0
0.2		Slight R onto Day Island Rd	2.1
2.2		R	0.7
2.9		R onto W D St	0.2
3.1		R	0.3
3.5		Continue onto S Mill St	0.2
3.6		R	0.1
3.7		R onto S 2nd St	0.9
4.5		Keep L to stay on S 2nd St	0.1
4.7		Slight R onto Middle Fork Path	3.8
8.5		L onto Clearwater Ln	0.6
9.0		L onto OR-222 N	0.1
9.1		R onto S 44th St	0.2
9.4		L onto Holly St/Mt Vernon Rd	0.2
9.6		R onto S 42nd St	1.1
10.6		R	0.0
10.7		L	1.1
11.7		R onto Marcola Rd	0.6
12.3		L onto Old Mohawk Rd	1.4
13.8		R to stay on Old Mohawk Rd	1.7
15.5		L onto Marcola Rd	0.9
16.4		R onto Sunderman Rd	2.7
19.1		Continue onto Hill Rd	4.2
23.4		R onto McKenzie View Dr	6.1
29.5		L to stay on McKenzie View Dr	0.0
29.5		L onto Coburg Rd/Willamette Valley Scenic Bikeway	0.8
30.3		L onto N Game Farm Rd	1.1
31.4		R onto Old Coburg Rd	0.3
31.7		L to stay on Old Coburg Rd	0.1
31.7		L	1.8
33.6		L onto N Garden Way	0.2
33.7		At the traffic circle, continue straight onto S Garden Way	0.3
34.0		L to stay on S Garden Way	0.1

34.0 miles. +962/-945 feet

34.1		L	0.6
34.7		Continue onto Pre's Trail	0.1
34.9		R	0.5
35.4		Slight L	0.4
35.8		Continue onto Day Island Rd	0.9
36.7		Slight L	0.0
36.7		R	0.1
36.8		R	0.0
36.8		L	0.2
36.9		L toward Day Island Rd	0.0
37.0		Slight R onto Day Island Rd	2.1
39.0		R	0.7
39.8		R onto W D St	0.2
40.0		R	0.3
40.3		Continue onto S Mill St	0.2
40.4		R	0.1
40.5		R onto S 2nd St	0.7
41.1		End of route	0.0

7.1 miles. +281/-192 feet