

























































125b - McKenzie View to Clearwater (2024)

0.0	0.1		Start of route
0.1	0.0		Sharp R onto North Bank Path
0.1	0.1		Continue onto North Bank Path
0.3	0.3		Keep L onto North Bank Path
0.6	0.8		Sharp L onto North Bank Path
1.4	3.5		Keep L onto North Bank Path
4.9	0.7		L onto North Delta Highway
5.6	0.5		R onto Ayres Road
6.1	0.1		R onto Gilham Road
6.2	0.2		L onto Honeywood Street
6.4	0.1		R onto Honeywood Street
6.5	0.0		R onto Riverbend Avenue
6.5	0.4		L onto Dale Avenue
6.9	0.3		L onto County Farm Road
7.2	0.5		R onto County Farm Road
7.7	0.7		L onto Coburg Road
8.4	0.2		R
8.5	6.1		R onto McKenzie View Drive
14.6	1.8		R onto Hill Road
16.4	0.6		R onto Marcola Road
17.0	0.0		L
17.0	0.0		R onto Marcola Road Sidewalk
17.0	1.1		L onto McKenzie Levee Path
18.1	1.0		Continue onto North 42nd Street
19.2	0.2		L onto Mount Vernon Road
19.4	0.2		R onto South 44th Street
19.6	0.1		L onto Jasper Road
19.7	0.5		R onto Clearwater Lane
20.2	0.1		Slight R
20.2	1.4		R onto Middle Fork Willamette Path
21.7	0.9		Keep L onto Middle Fork Willamette Path
22.6	1.5		Keep R onto Middle Fork Willamette Path
24.1	0.0		L

24.1 miles. +551/-473 feet

24.2	0.9		R
25.1	0.1		L
25.1	0.1		L onto South Mill Street
25.2	0.1		Keep R
25.3	0.0		R
25.3	0.0		R
25.3	0.1		L
25.4	0.1		Keep L
25.5	0.1		Keep R
25.6	0.0		Keep L
25.6	0.2		Slight L onto West D Street
25.8	0.5		L onto North Bank Path
26.3	0.2		Keep L onto North Bank Path
26.5	0.3		L onto North Bank Path
26.9	0.5		Keep R
27.3	0.2		L
27.5	0.2		Slight R onto North Bank Path
27.7	0.9		Keep R onto Day Island Road Path
28.6	0.0		Keep L
28.6	0.1		R
28.7	0.0		R
28.7	0.0		L
28.7	0.0		R

4.6 miles. +156/-219 feet