























































# 117b - Upper Camp Creek via Mill Path, 42nd

0.0		Start of route	0.0
0.0		R	0.0
0.0		Sharp L	0.1
0.1		L toward Day Island Rd	0.0
0.2		Slight R onto Day Island Rd	2.1
2.2		R	0.7
2.9		R onto W D St	0.2
3.1		R	0.3
3.5		Continue onto S Mill St	0.2
3.6		R	0.1
3.7		R onto S 2nd St	0.1
3.8		L toward S 3rd St	0.1
3.8		L onto S 3rd St	0.0
3.9		S 3rd St turns R and becomes S B St	0.2
4.1		Slight L	1.0
5.1		Continue onto Booth Kelly Rd	0.6
5.7		R onto S 28th St	0.0
5.7		L	0.5
6.2		R onto Jasper Rd	0.9
7.1		At the traffic circle, take the 3rd exit onto S 42nd St	1.3
8.4		R	0.0
8.4		L	1.1
9.5		R onto Marcola Rd	0.6
10.1		R onto Camp Creek Rd	4.7
14.8		L onto Upper Camp Creek Rd	9.3
24.1		Slight R to stay on Upper Camp Creek Rd	0.2
24.3		R onto Camp Creek Rd	4.7
29.0		L onto Marcola Rd	0.2
29.2		R onto Hayden Bridge Rd	1.7
30.9		L onto 20th St	0.3
31.2		R onto Yolanda Ave	0.6
31.7		L onto N 14th St/Harvest Ln	0.2
31.9		R onto Hayden Bridge Rd	0.0
31.9		R onto Dumas Dr	0.2

31.9 miles. +857/-820 feet

32.2		R onto Debra Dr	0.0
32.2		L onto Delrose Dr	0.1
32.3		R onto McKenzie Crest Dr	0.4
32.7		Continue onto Mansfield St	0.1
32.8		L onto N 5th St	1.3
34.0		R onto Broadway St	0.1
34.1		L onto N 4th St	0.4
34.5		R onto E St	0.4
34.8		L onto Kelly Blvd	0.1
34.9		R onto W D St	0.2
35.1		L	0.5
35.6		Slight L	0.2
35.8		L	0.8
36.6		Slight L	0.4
37.0		Continue onto Day Island Rd	0.9
37.9		Slight L	0.0
37.9		R	0.1
38.0		R	0.0
38.0		L	0.0
38.0		End of route	0.0

6.1 miles. +95/-130 feet