





























































## 105d - Brownsville via N Coburg, Rowland, Love Cr, return Brush Cr

0.0	0.0		Start of route
0.0	0.1		Sharp R
0.1	0.0		Sharp R onto North Bank Path
0.1	0.1		Continue onto North Bank Path
0.3	0.9		Keep L onto North Bank Path
1.2	3.5		Keep L onto North Bank Path
4.7	0.7		L onto North Delta Highway
5.3	0.5		R onto Ayres Road
5.9	0.1		R onto Gilham Road
5.9	0.2		L onto Honeywood Street
6.2	0.1		R onto Honeywood Street
6.3	0.0		R onto Riverbend Avenue
6.3	0.4		L onto Dale Avenue
6.7	0.3		L onto County Farm Road
6.9	0.5		R onto County Farm Road
7.5	0.7		L onto Coburg Road
8.1	0.2		R
8.3	0.0		Sharp L onto McKenzie View Drive
8.3	2.2		R onto Coburg Road
10.5	0.2		L onto West Van Duyn Street
10.7	9.8		R onto Coburg Road North
20.5	0.5		L onto Diamond Hill Road
21.0	3.0		R onto Rowland Road
24.0	1.5		R onto Bond Butte Drive
25.5	3.4		L onto Center School Road
28.8	1.0		Continue onto Lake Creek Drive
29.8	1.7		Slight R
31.6	1.0		L onto Gap Road
32.6	0.1		R onto West Bishop Way, OR 228
32.6	0.4		L onto Main Street
33.0	0.9		R onto Kirk Avenue
33.9	5.7		Keep R
39.7	1.7		L onto Halsey-Sweet Home Highway, OR 228

39.7 miles. +488/-474 feet

41.3	8.2		R onto Brush Creek Road
49.5	5.0		Slight R onto Marcola Road
54.5	1.4		L onto Paschelke Road
55.9	1.6		Slight R onto Wendling Road
57.5	2.6		L onto Marcola Road
60.0	1.5		R onto Donna Road
61.5	4.1		R onto Hill Road
65.7	4.7		R onto McKenzie View Drive
70.3	1.6		Sharp R onto McKenzie View Drive
71.9	0.2		L
72.1	0.7		L onto Coburg Road
72.7	1.1		L onto North Game Farm Road
73.8	0.3		R onto Old Coburg Road
74.1	0.1		L onto Old Coburg Road
74.2	0.5		Sharp L onto I-5 Path
74.7	1.3		Continue onto I-5 Path
76.0	0.1		L onto North Garden Way
76.1	0.1		Keep L
76.2	0.2		Keep L
76.5	0.1		Keep L
76.5	0.8		Slight L onto Garden Way Trail
77.3	0.1		R onto North Bank Path
77.4	0.9		Keep L onto North Bank Path
78.2	1.0		Keep L onto North Bank Path
79.2	0.1		Keep R
79.3	0.0		Sharp L
79.3	0.0		End of route

39.7 miles. +1366/-1429 feet