





































































0.0	0.1		Start of route
0.1	0.0		Sharp R onto North Bank Path
0.1	0.1		Continue onto North Bank Path
0.3	0.5		Keep L onto North Bank Path
0.7	0.8		Sharp L onto North Bank Path
1.6	3.5		Keep L onto North Bank Path
5.1	0.7		L onto North Delta Highway
5.8	0.5		R onto Ayres Road
6.3	0.1		R onto Gilham Road
6.4	0.2		L onto Honeywood Street
6.6	0.1		R onto Honeywood Street
6.7	0.0		R onto Riverbend Avenue
6.7	0.4		L onto Dale Avenue
7.1	0.3		L onto County Farm Road
7.3	0.5		R onto County Farm Road
7.9	2.8		L onto Coburg Road
10.7	0.0		R onto East McKenzie Street
10.7	0.1		L
10.8	0.0		L onto East Locust Street
10.8	0.1		R onto North Willamette Street
10.9	0.2		L onto West Van Duyn Street
11.1	7.8		R onto Coburg Road North
18.9	0.7		Sharp R onto Priceboro Drive
19.6	1.3		L onto Priceboro Drive
20.8	4.1		L onto Priceboro Drive
24.9	8.1		R onto Gap Road
33.0	0.1		R onto West Bishop Way, OR 228
33.1	0.4		L onto Main Street
33.5	0.1		R onto Park Avenue
33.6	0.1		R onto Averill Street
33.7	0.8		L onto Kirk Avenue
34.5	5.7		Keep R
40.2	1.7		L onto Halsey-Sweet Home Highway, OR 228
41.9	10.8		R onto Brush Creek Road

41.9 miles. +1049/-988 feet

52.7	0.1		R onto Johnson Creek Road
52.8	0.6		Sharp L onto Old Marcola Road
53.4	1.8		R onto Marcola Road
55.2	1.4		L onto Paschelke Road
56.5	1.6		Slight R onto Wendling Road
58.1	2.6		L onto Marcola Road
60.7	1.5		R onto Donna Road
62.2	5.9		R onto Hill Road
68.1	0.0		R onto Marcola Road
68.1	0.0		Sharp R onto Marcola Road
68.2	0.2		Continue onto Marcola Road, Lane County 1900
68.3	1.8		Sharp R onto Hayden Bridge Road
70.1	0.7		R onto Yolanda Avenue
70.8	0.2		L onto Harvest Lane
71.0	0.0		R onto Hayden Bridge Road
71.1	0.2		R onto Dumas Drive
71.3	0.0		R onto Debra Drive
71.3	0.1		L onto Delrose Drive
71.4	0.5		R onto McKenzie Crest Drive
71.9	0.2		L onto 5th Street
72.1	1.0		Continue onto North 5th Street
73.2	0.1		R onto Broadway Street
73.2	0.4		L onto 4th Street
73.6	0.2		R onto D Street
73.9	0.1		Continue onto West D Street
74.0	0.0		Keep L
74.0	0.0		Sharp R
74.0	0.2		Slight L onto West D Street
74.2	0.5		L onto North Bank Path
74.7	0.2		Keep L onto North Bank Path
74.9	0.3		L onto North Bank Path
75.3	0.5		Keep R
75.8	0.2		L
76.0	0.2		Slight R onto North Bank Path

34.1 miles. +528/-778 feet

76.2	0.9	↗	Keep R onto Day Island Road Path
77.0	0.0	↖	Keep L
77.0	0.1	→	R
77.1	0.0	→	R
77.1	0.0	←	L
77.2	0.0	→	R
77.2	0.0	📍	End of route