





































104c - Harrisburg via Coburg (2024)

0.0	0.1		Start of route
0.1	0.0		Sharp R onto North Bank Path
0.1	0.1		Continue onto North Bank Path
0.3	0.9		Keep L onto North Bank Path
1.2	3.5		Keep L onto North Bank Path
4.7	0.7		L onto North Delta Highway
5.3	0.5		R onto Ayres Road
5.9	0.1		R onto Gilham Road
5.9	0.2		L onto Honeywood Street
6.2	0.1		R onto Honeywood Street
6.3	0.0		R onto Riverbend Avenue
6.3	0.4		L onto Dale Avenue
6.7	0.3		L onto County Farm Road
6.9	0.5		R onto County Farm Road
7.5	2.8		L onto Coburg Road
10.2	0.0		R onto East McKenzie Street
10.3	0.1		L onto North Harrison Street
10.4	0.1		L onto East Locust Street
10.5	0.1		R onto North Willamette Street
10.6	0.2		L onto West Van Duyn Street
10.8	7.8		R onto Coburg Road North
18.5	5.5		L onto Priceboro Drive
24.0	0.8		R onto South 6th Street
24.8	0.4		L onto Smith Street
25.2	0.1		L onto South 1st Street
25.3	0.1		L onto Macy Street
25.4	0.3		R onto South 2nd Street
25.6	1.9		Slight R onto Albany-Junction City Highway, OR 99E
27.5	2.8		Sharp L onto Ayres Lane
30.3	8.9		L onto River Road
39.1	0.5		L onto Owosso Drive
39.6	0.2		R
39.8	3.8		L onto East Bank Path
43.5	0.1		Sharp L

43.5 miles. +342/-343 feet

43.6	0.0		Keep L
43.6	0.0		End of route

0.1 miles. +0/-1 feet