


















































# 103d - Herman Rd via Coburg Btm Loop (2024)

0.0	0.1		Start of route
0.1	0.0		Sharp R onto North Bank Path
0.1	0.1		Continue onto North Bank Path
0.3	0.9		Keep L onto North Bank Path
1.2	3.0		Keep L onto North Bank Path
4.2	0.5		Continue onto Delta Path
4.7	0.7		L onto N Delta Rd
5.4	0.5		R onto Ayres Rd
5.9	0.1		R onto Gilham Rd
6.0	0.2		L onto Honeywood St
6.2	0.1		R to stay on Honeywood St
6.3	0.0		R onto Riverbend Avenue
6.3	0.4		L onto Dale Avenue
6.7	0.3		L onto County Farm Road
6.9	0.5		R onto County Farm Road
7.5	2.8		L onto Coburg Road
10.3	0.0		R onto East McKenzie Street
10.3	0.1		L onto North Harrison Street
10.4	0.1		L onto East Locust Street
10.5	0.1		R onto North Willamette Street
10.6	0.1		L onto Bruce Way
10.6	0.0		R onto North Water Street
10.7	0.2		L onto Hatfield Street
10.8	0.4		L onto Coburg Bottom Loop Road
11.2	0.7		Keep R onto Coburg Bottom Loop Road
11.9	0.5		Keep R onto Coburg Bottom Loop Road
12.4	2.1		Keep R onto Coburg Bottom Loop Road
14.5	2.3		Keep R onto Powerline Road
16.8	1.9		R onto Herman Road
18.7	3.6		R onto Coburg Road North
22.3	0.2		L onto West Van Duyn Street
22.5	3.0		R onto North Willamette Street
25.5	0.5		R onto County Farm Road

25.5 miles. +252/-244 feet

26.0	0.3		L onto County Farm Road
26.3	0.4		R onto Dale Avenue
26.7	0.0		R onto Riverbend Avenue
26.7	0.1		L onto Honeywood-Riverbend Access Path
26.8	0.2		L onto Honeywood Street
27.0	0.1		R onto Gilham Road
27.1	0.5		L onto Ayres Road
27.6	0.7		L onto North Delta Highway
28.3	0.8		R onto East Bank Path
29.1	2.2		Sharp R onto East Bank Path
31.2	0.2		Keep R onto North Bank Path
31.5	0.0		Sharp R onto North Bank Path
31.5	1.4		Make a U-turn onto North Bank Path
32.9	0.1		Sharp L
33.0	0.0		Keep L
33.0	0.0		End of route

7.5 miles. +97/-97 feet